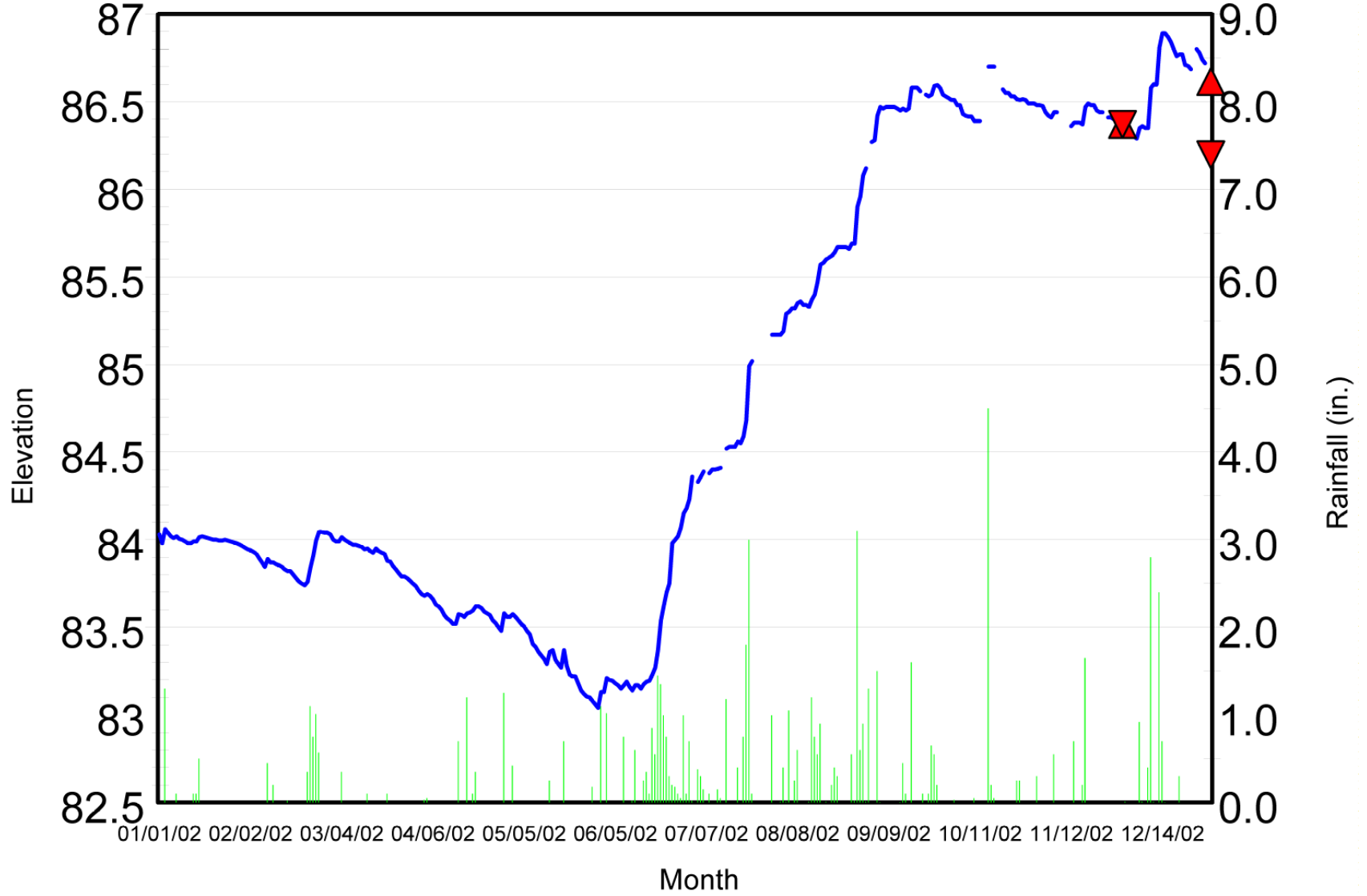


# Lake Conway

## 2002 Surface Elevations



— Elevation

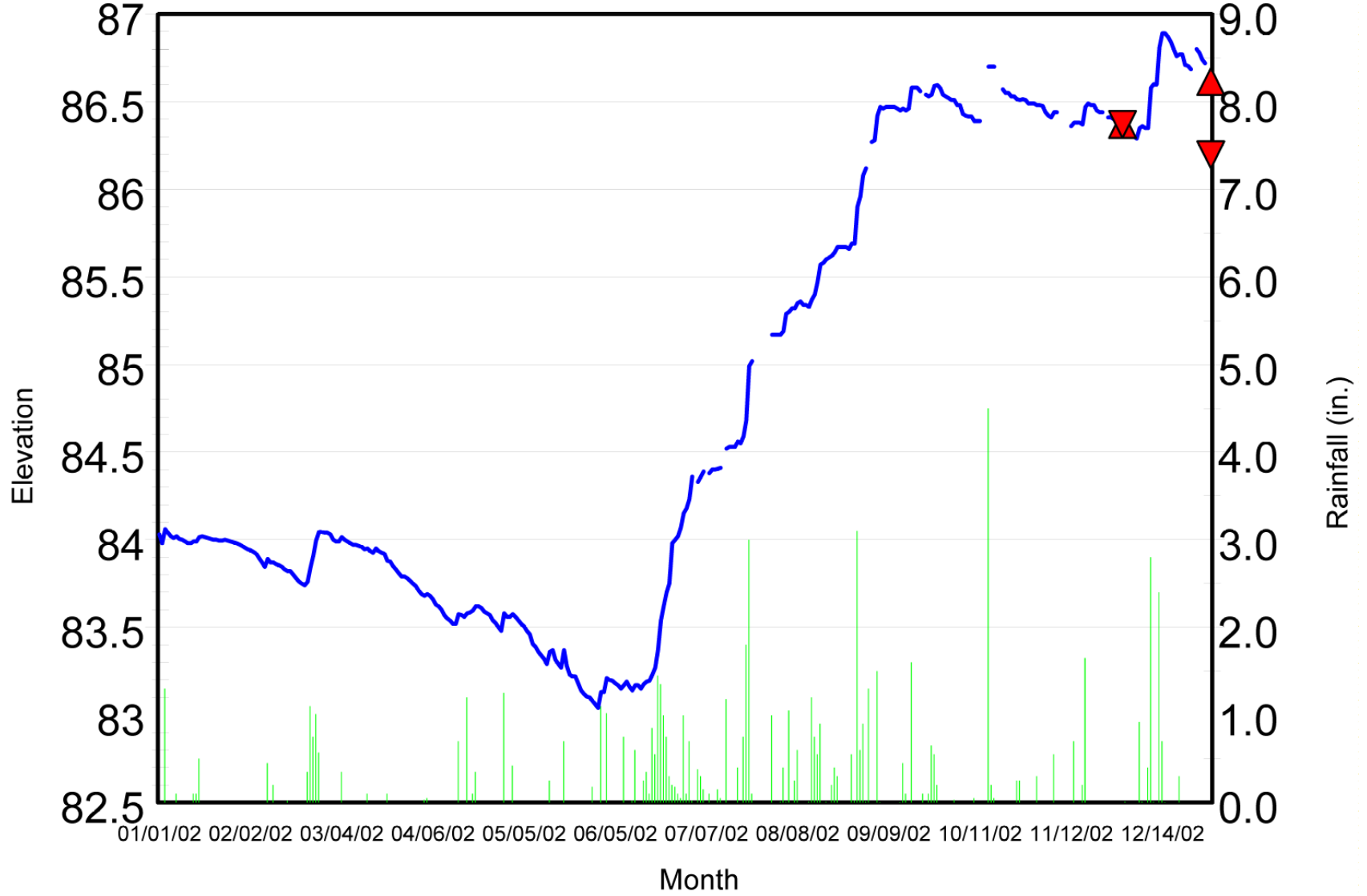
■ Daily Rainfall

▲ Projected Max.

▼ Projected Min.

# Lake Conway

## 2002 Surface Elevations



— Elevation

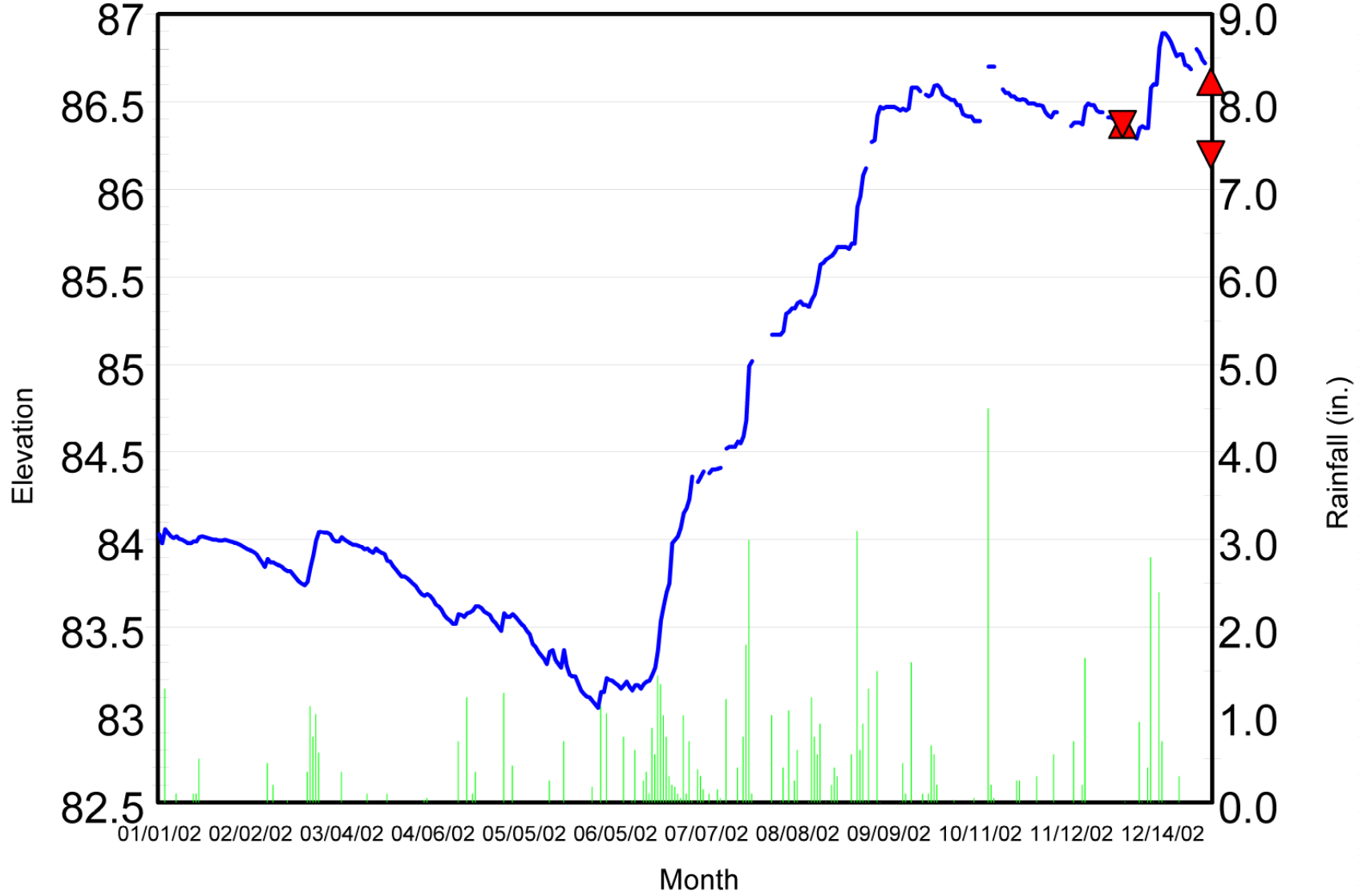
■ Daily Rainfall

▲ Projected Max.

▼ Projected Min.

# Lake Conway

## 2002 Surface Elevations



— Elevation

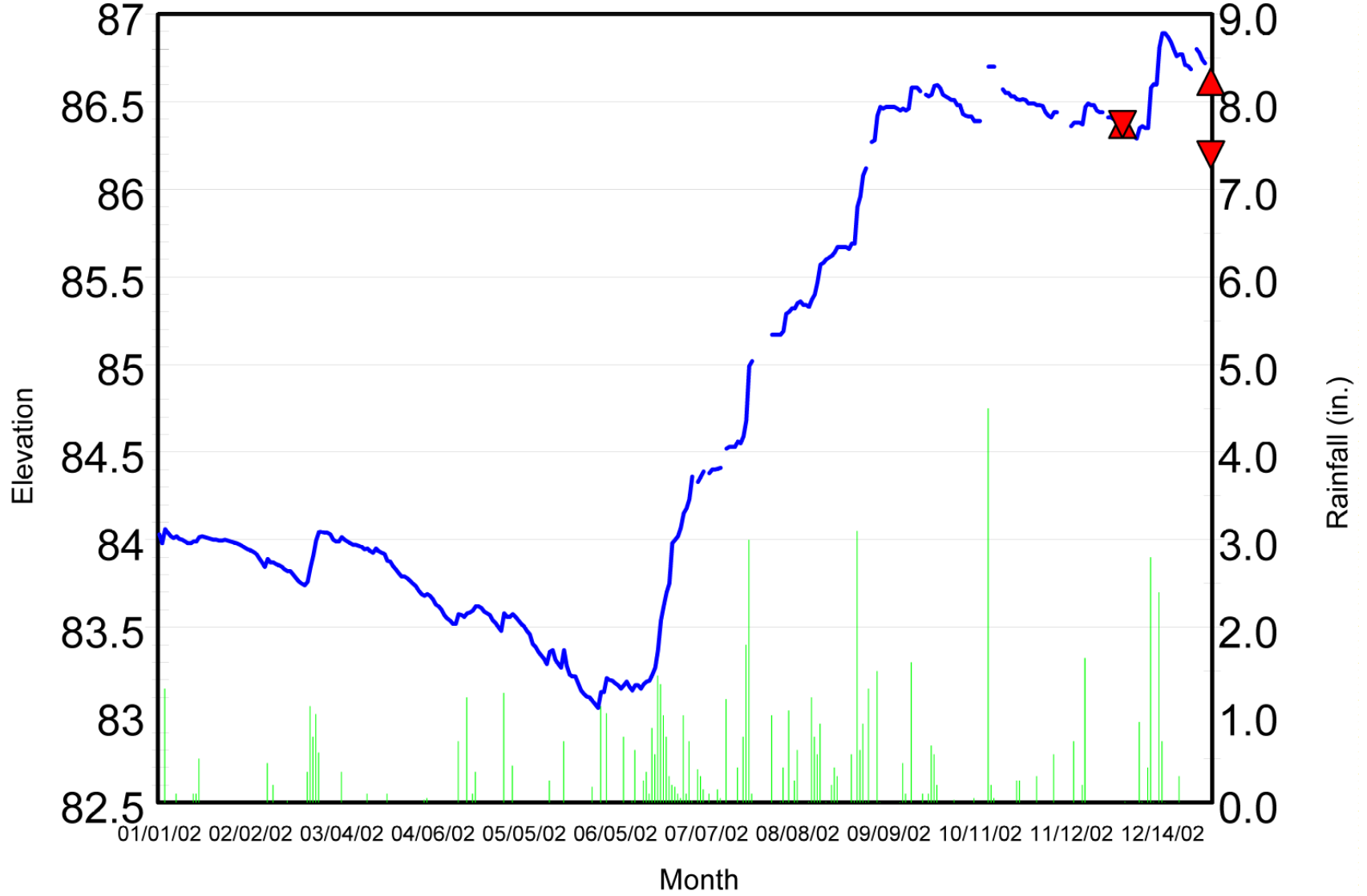
■ Daily Rainfall

▲ Projected Max.

▼ Projected Min.

# Lake Conway

## 2002 Surface Elevations



— Elevation

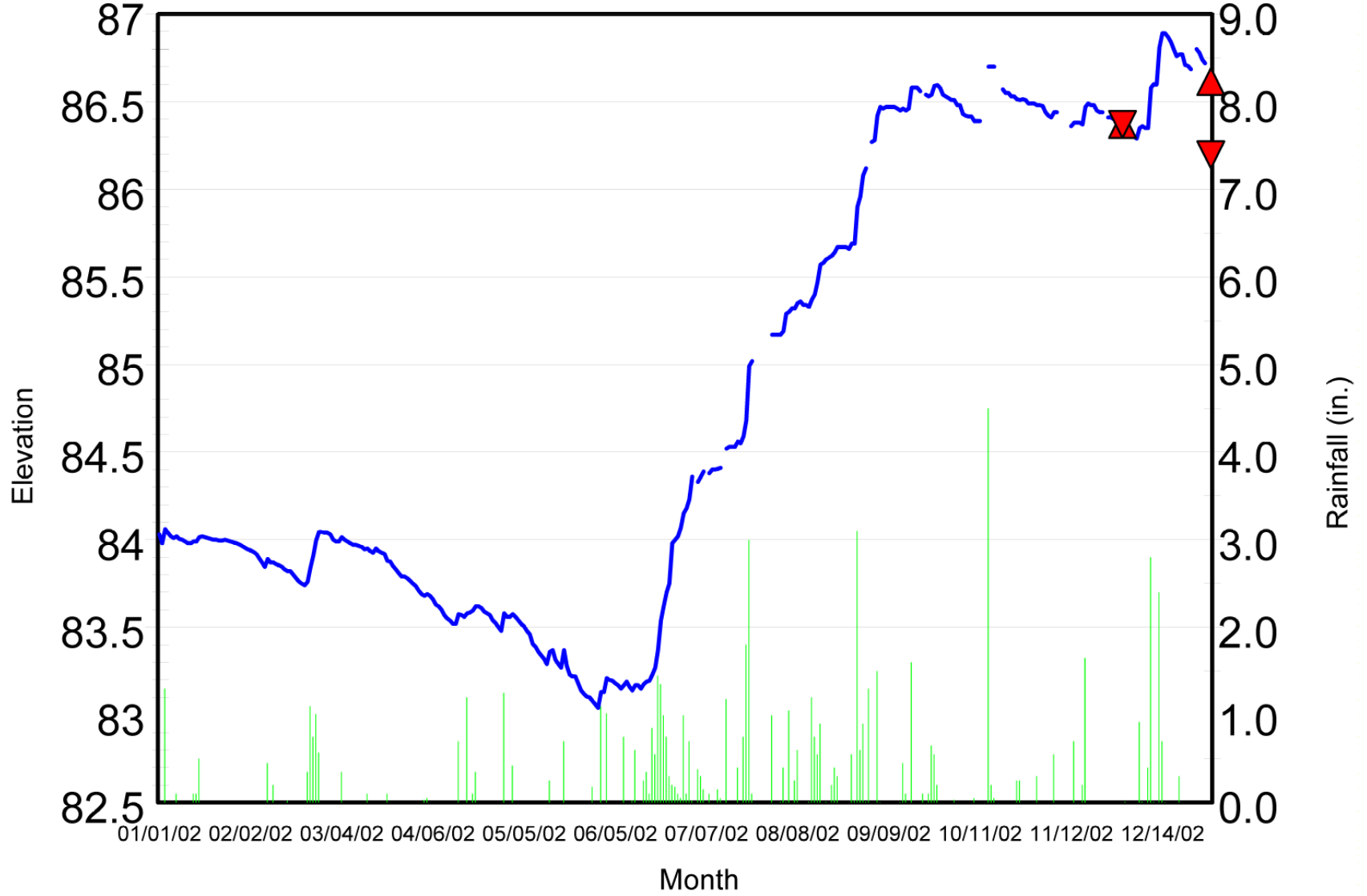
■ Daily Rainfall

▲ Projected Max.

▼ Projected Min.

# Lake Conway

## 2002 Surface Elevations



— Elevation

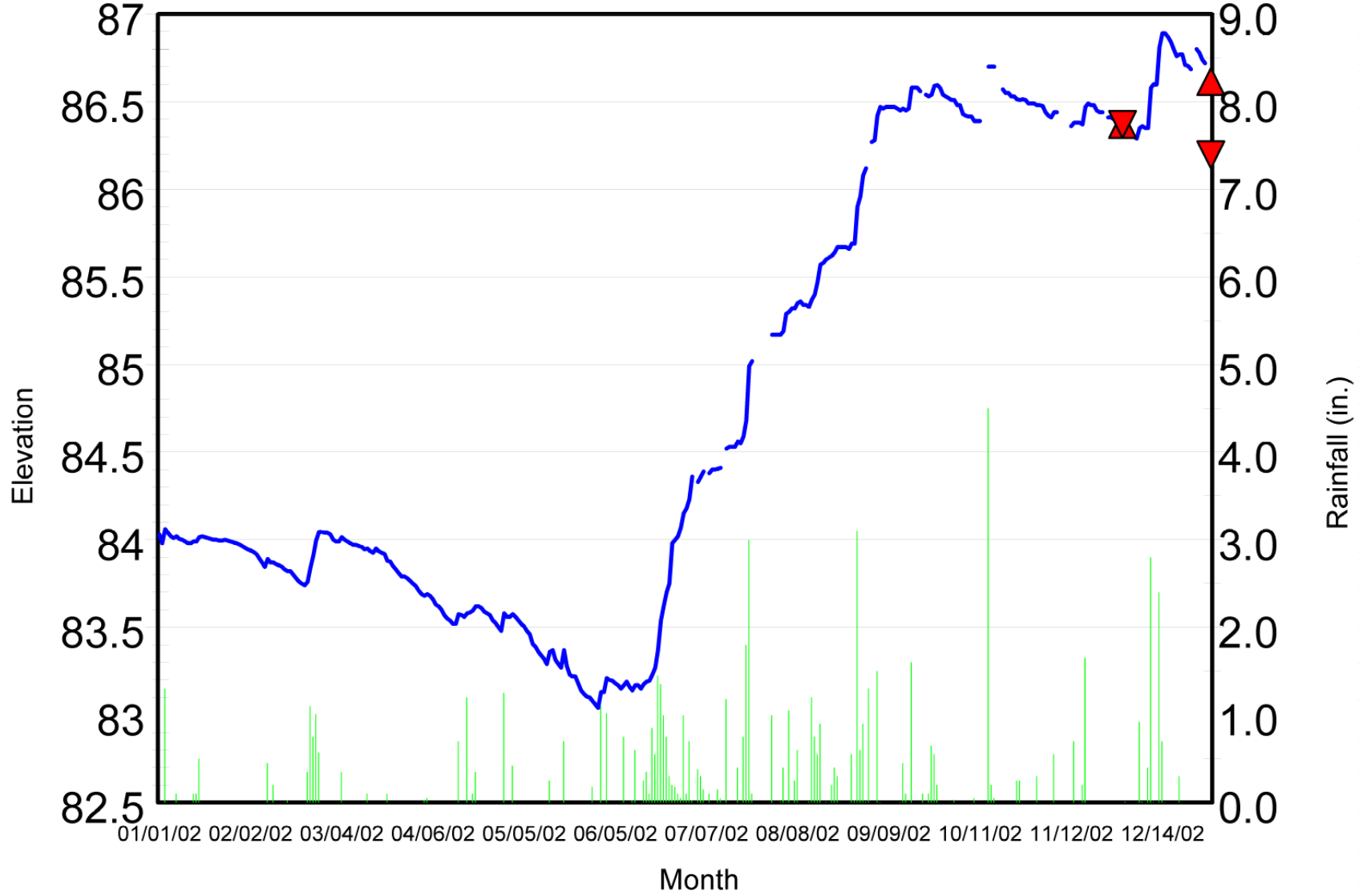
■ Daily Rainfall

▲ Projected Max.

▼ Projected Min.

# Lake Conway

## 2002 Surface Elevations



— Elevation

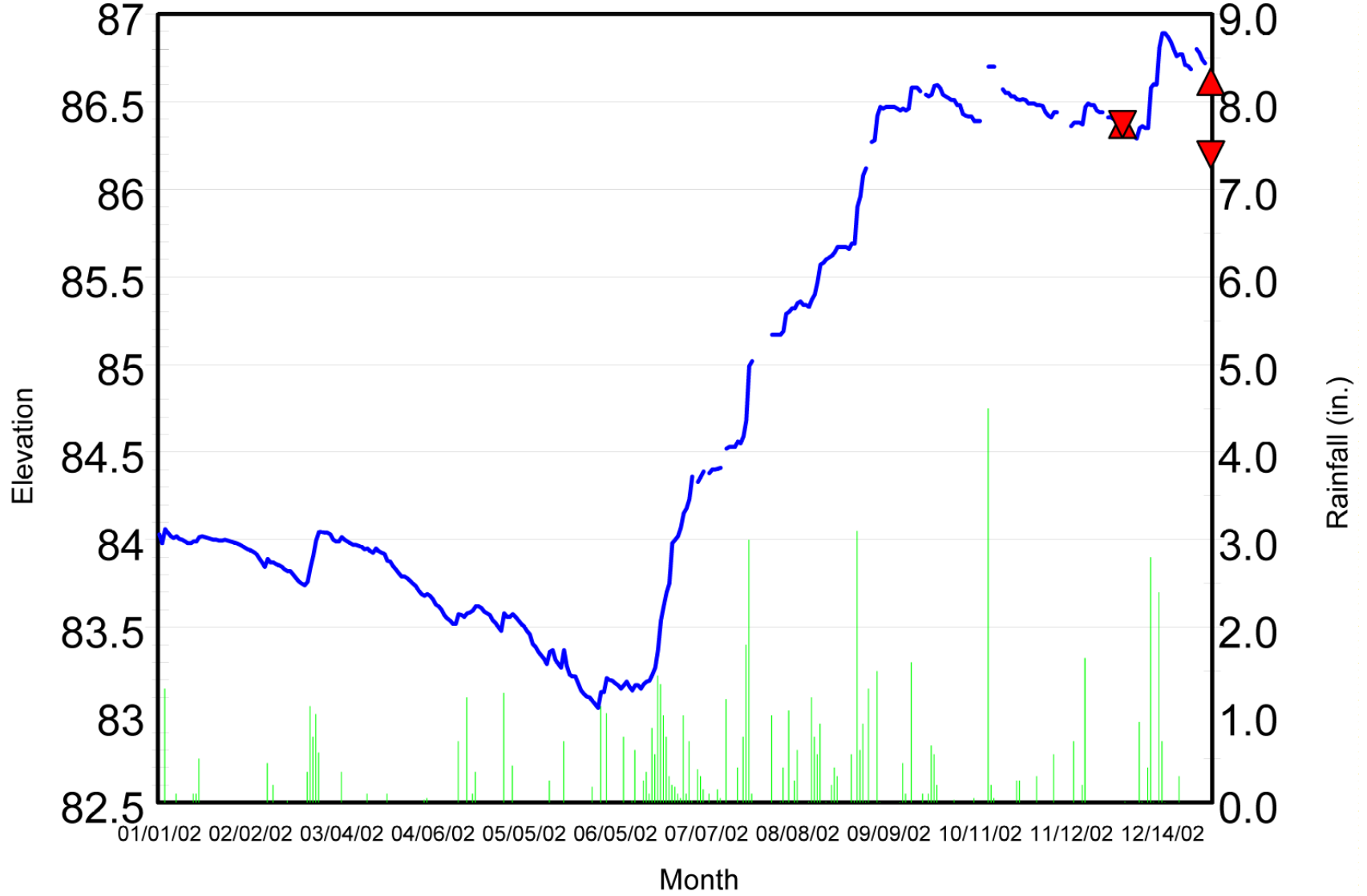
■ Daily Rainfall

▲ Projected Max.

▼ Projected Min.

# Lake Conway

## 2002 Surface Elevations



— Elevation

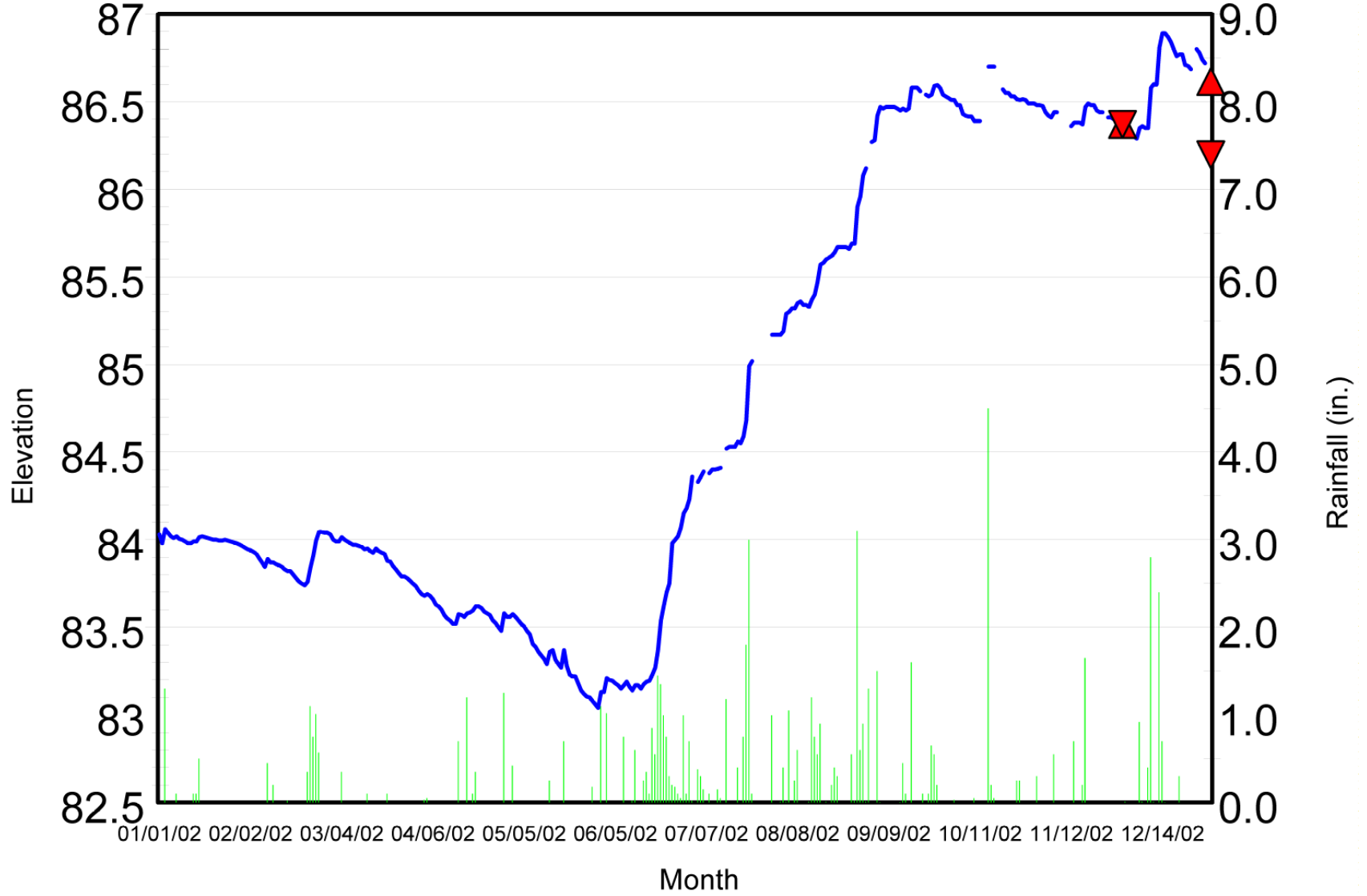
■ Daily Rainfall

▲ Projected Max.

▼ Projected Min.

# Lake Conway

## 2002 Surface Elevations



— Elevation

■ Daily Rainfall

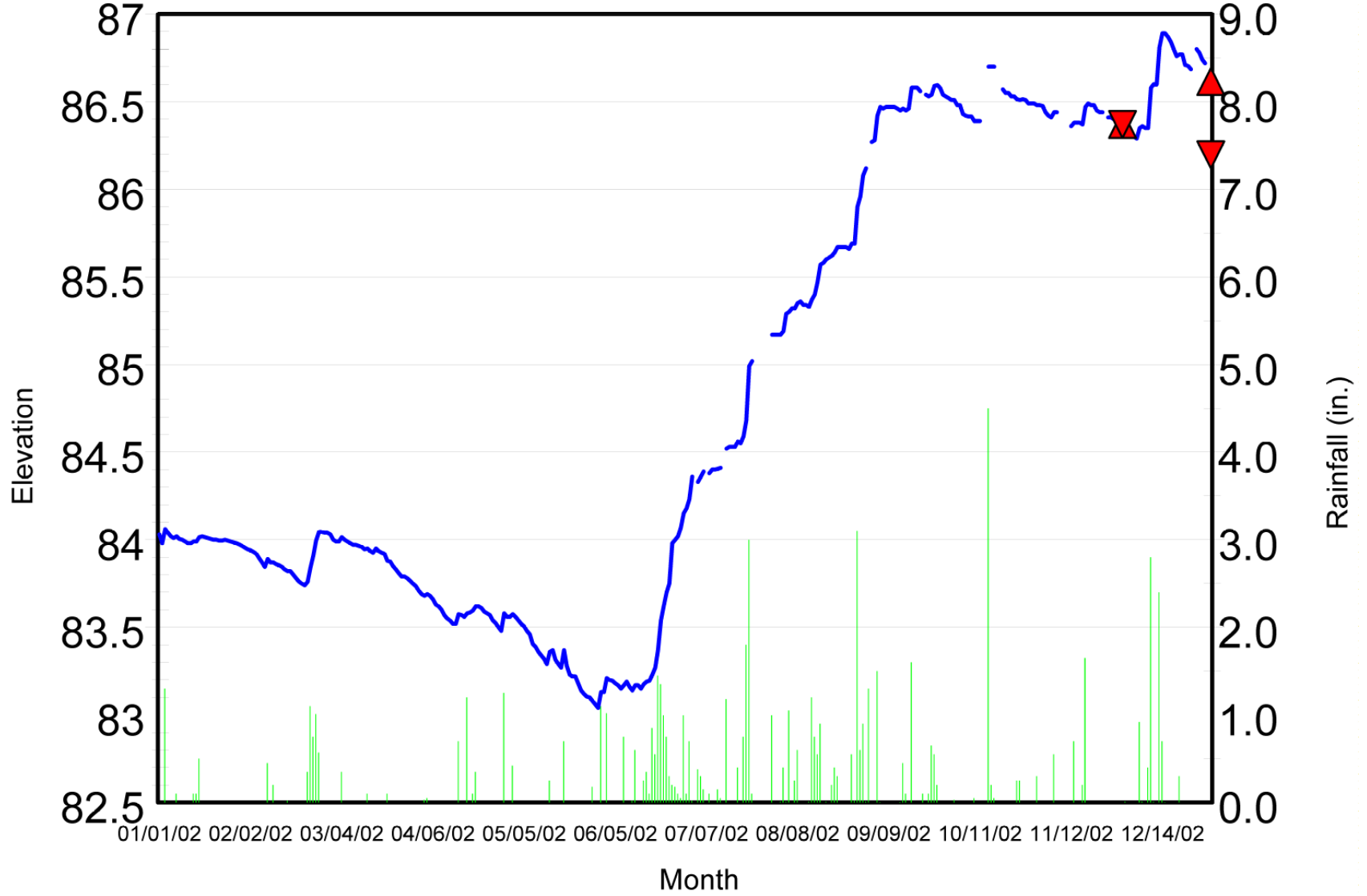
▲ Projected Max.

▼ Projected Min.



# Lake Conway

## 2002 Surface Elevations



— Elevation

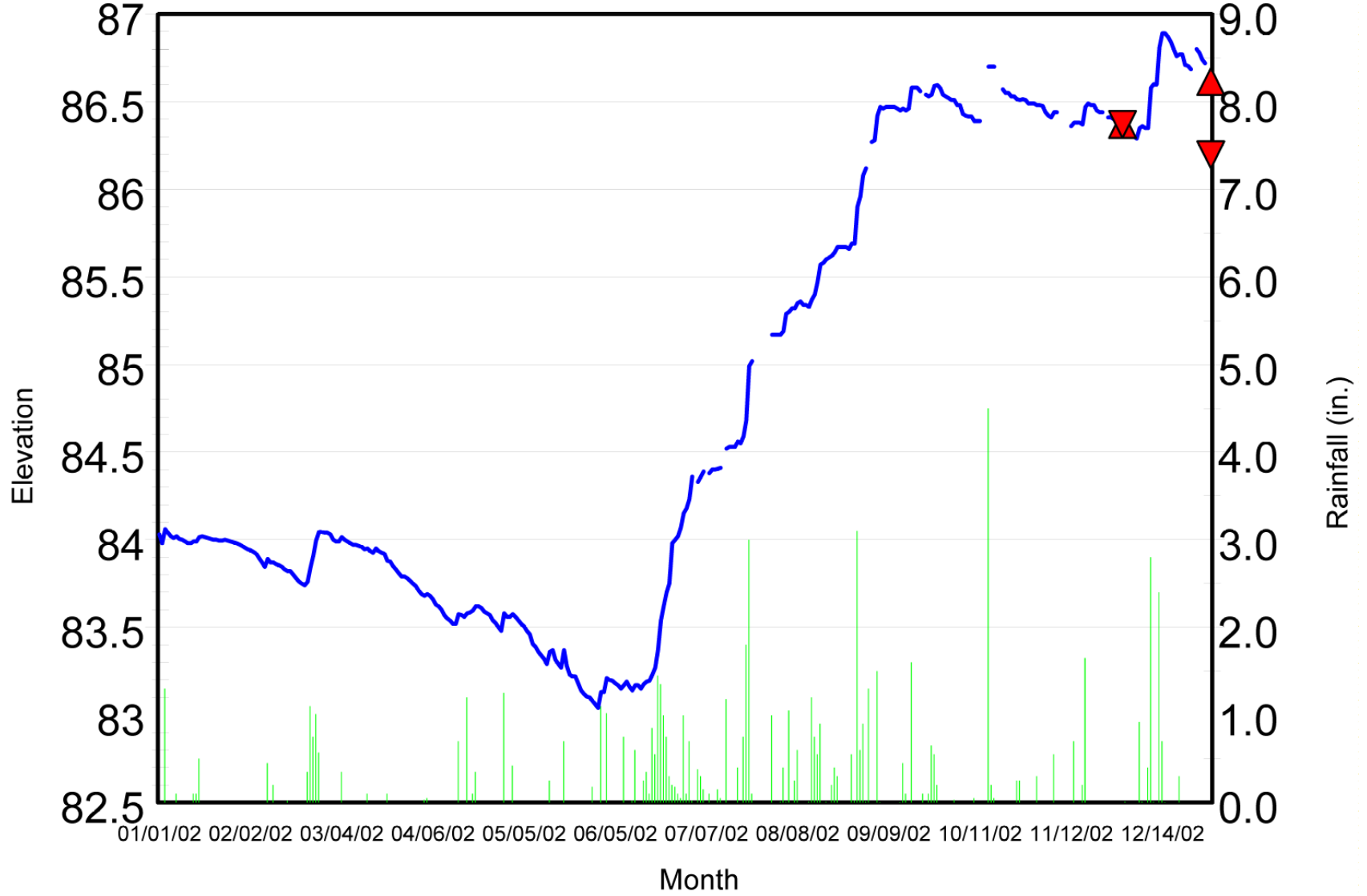
■ Daily Rainfall

▲ Projected Max.

▼ Projected Min.

# Lake Conway

## 2002 Surface Elevations



— Elevation

■ Daily Rainfall

▲ Projected Max.

▼ Projected Min.